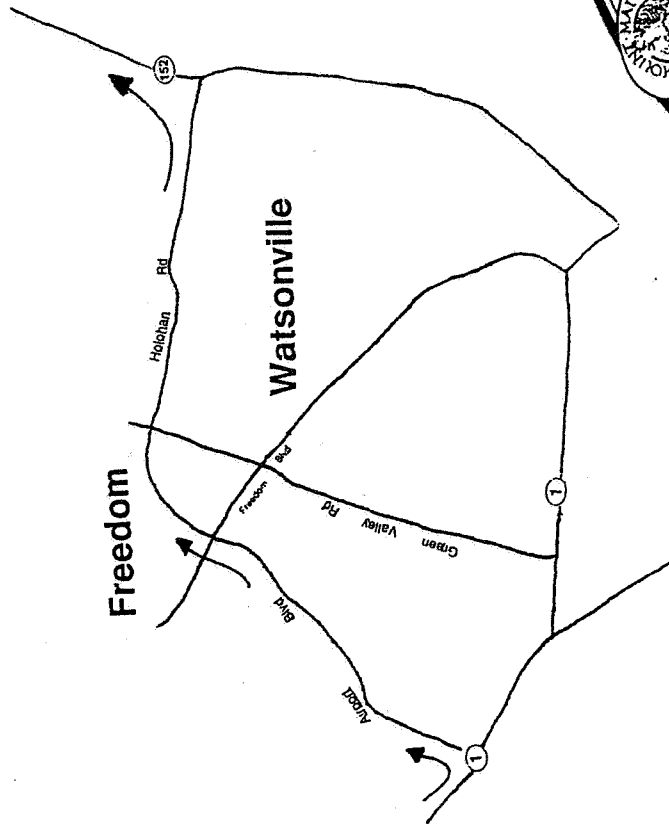


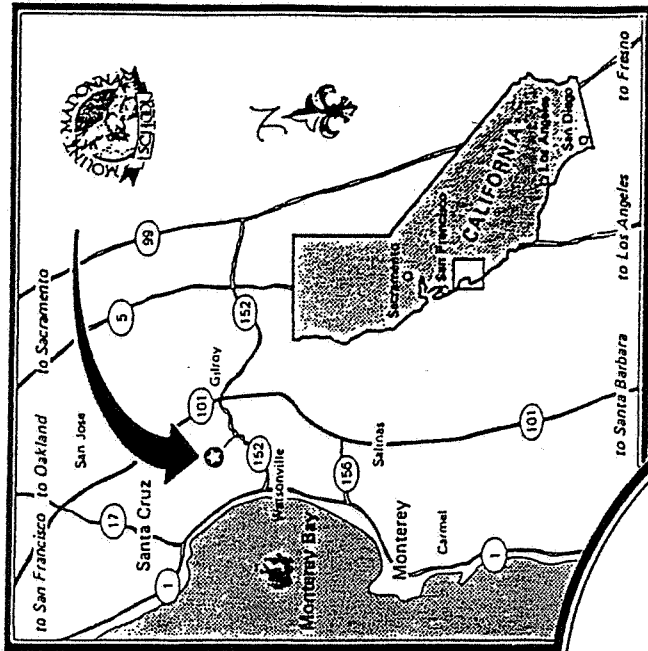
Directions TO THE SCHOOL

On the west coast of Central California approximately 2-3 hours driving time south of San Francisco, Mount Madonna Center overlooks Monterey Bay from the Santa Cruz mountains between Santa Cruz and Watsonville 3½ miles off Highway 152.



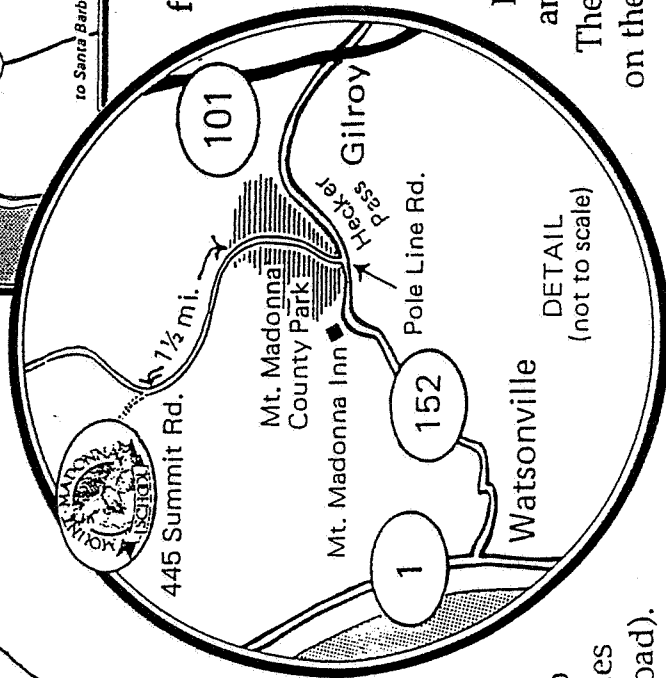
from **HIGHWAY 1, THE COAST:**

Take Hwy. 1 to Watsonville Airport Blvd, exit. Go approx. 3 miles on Airport Blvd. (Becomes Holohan Rd.), then left onto Hwy. 152 East. At the top of the mountain turn left just after Mt. Madonna Inn, into Mt. Madonna County Park (Pole Line Rd.). Follow the yellow line through the park and continue straight onto Summit Rd. The School is 1½ miles after the park on the left (445 Summit Road).



from **HIGHWAY 101, INLAND:**

Take Hwy. 152 West at Gilroy. Go approx. 10 miles through Gilroy and up the mountain. Turn right at the top of the mountain into Mt. Madonna County Park (Pole Line Rd.). If you come to Mt. Madonna Inn on your right, you've just missed your turn. Follow the yellow line through the park and continue straight onto Summit Road. The School is 1½ miles after the park on the left (445 Summit Road).



Upper Lot

Wood Shop

Mechanic's Shop

Private Residences

Oaks Camp and School Entrance

Summit Road



Map of Mount Madonna Center Central Area

October 2003

See other side for total view of property

- Main Roads
- Walking Roads
- Footpaths
- Pay Telephone
- Private Residences
- Outhouses
- Showers
- Van/Campers

New School Campus
(Completion estimate: 9/04)

X Main Entrance

Upper Oaks Campground

Middle Oaks Campground

Lower Oaks Campground

Guest House

Director's House

Parking lot

Lakenew Building

Farmhouse Annex

Greenhouse

School Office

Farmhouse

Farmhouse Campground

Lake

Firehouse (Red roof)

Recycle Shed

Temple

CONFERENCE CENTER

Parking

Redwood Trailer

Knoll Cabins

Knoll Campground

COMMUNITY BUILDING

Namaste cafe

Oceanview Gifts

Library

SEMINAR HOUSE

Ram Cluster

Forest View House

Madrone Campground

HOT TUB

WELLNESS CENTER & AYURVEDA STORE

Valleywall Courts

Courtside Annex

Courtside Building

Tennis Court

Gym

Garden View

Garden House

Kids Garden

Garden

Barn

Park along road, please!

